





The Proposed Expansion of the Diesel Storage Facilities at the Koeberg Nuclear Power Station, Farm Duynefontyn No. 1552, Melkbosstrand

Locality Map

Legend

-  Farm Duynefontyn No. 1552
-  Alternative 1 (Ekhaya site)
-  Alternative 2 (Transport Garage)
-  Bulk Stores (PEE Site)



Site Coordinates:
33°40'37.40"S
18°26'8.33"E

Datum: WGS84
Projection: Geographic

Scale: 1:20 000 (on A3)



Date: 16 Februarie 2017

DJEC Ref. 2015/19

Prepared by:



DOUG JEFFERY
Environmental Consultants (Pty) Ltd.